









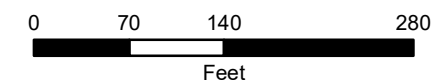
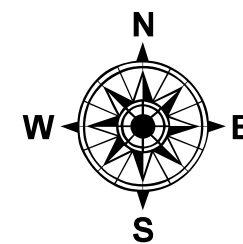
Document Path: \\apps.portoftacoma.com\GIS\UserProjects\Environmental\Stebbings\Habitat Sites\Clear Creek\ClearCreek\_PierceCo\_TempEasement.mxd



# Port of Tacoma Lower Clear Creek Pierce Co. Project Temporary Easement

## Legend

-  Clear Creek Phase I
-  Clear Creek Phase II
-  Pierce Co. Project Limits
-  Clear Creek Culvert
-  Belly Cut Bottoms
-  Waterbody
-  Tax Parcel
-  Temporary Easement Boundary



**DISCLAIMER:** The information included on this map has been compiled by Port of Tacoma staff from a variety of sources and is subject to change without notice. These data are intended for informational purposes and should not be considered authoritative for engineering, navigational, legal and other site-specific uses. The Port of Tacoma makes no representations or warranties, express or implied, as to accuracy, completeness, timeliness, or rights to the use of such information.